









L E G E N D		18-COUNTY ATLANTA METROPOLITAN PLANNING AREA		REGIONAL THOROUGHFARE - LEVEL 1
		EXTERNAL COUNTIES		REGIONAL THOROUGHFARE - LEVEL 2
		FREEWAYS		REGIONAL THOROUGHFARE - LEVEL 3
		RSTS: NON-THOROUGHFARES		KEY FUTURE RSTS ALIGNMENTS

STRATEGIC REGIONAL THOROUGHFARE PLAN
REGIONAL THOROUGHFARE NETWORK (RTN) AND REGIONAL STRATEGIC TRANSPORTATION SYSTEM (RSTS)
DATE: JUNE 8, 2011