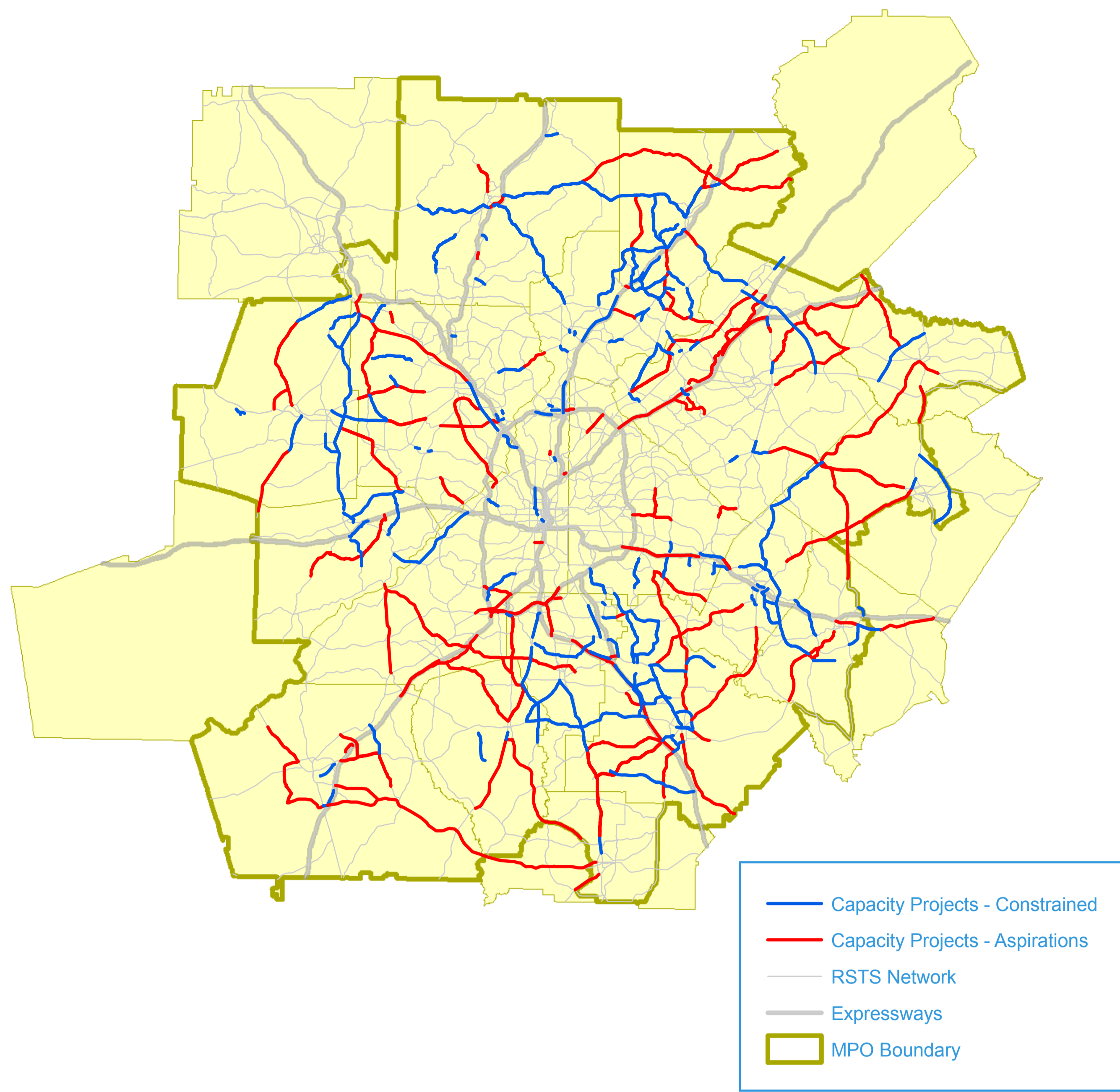
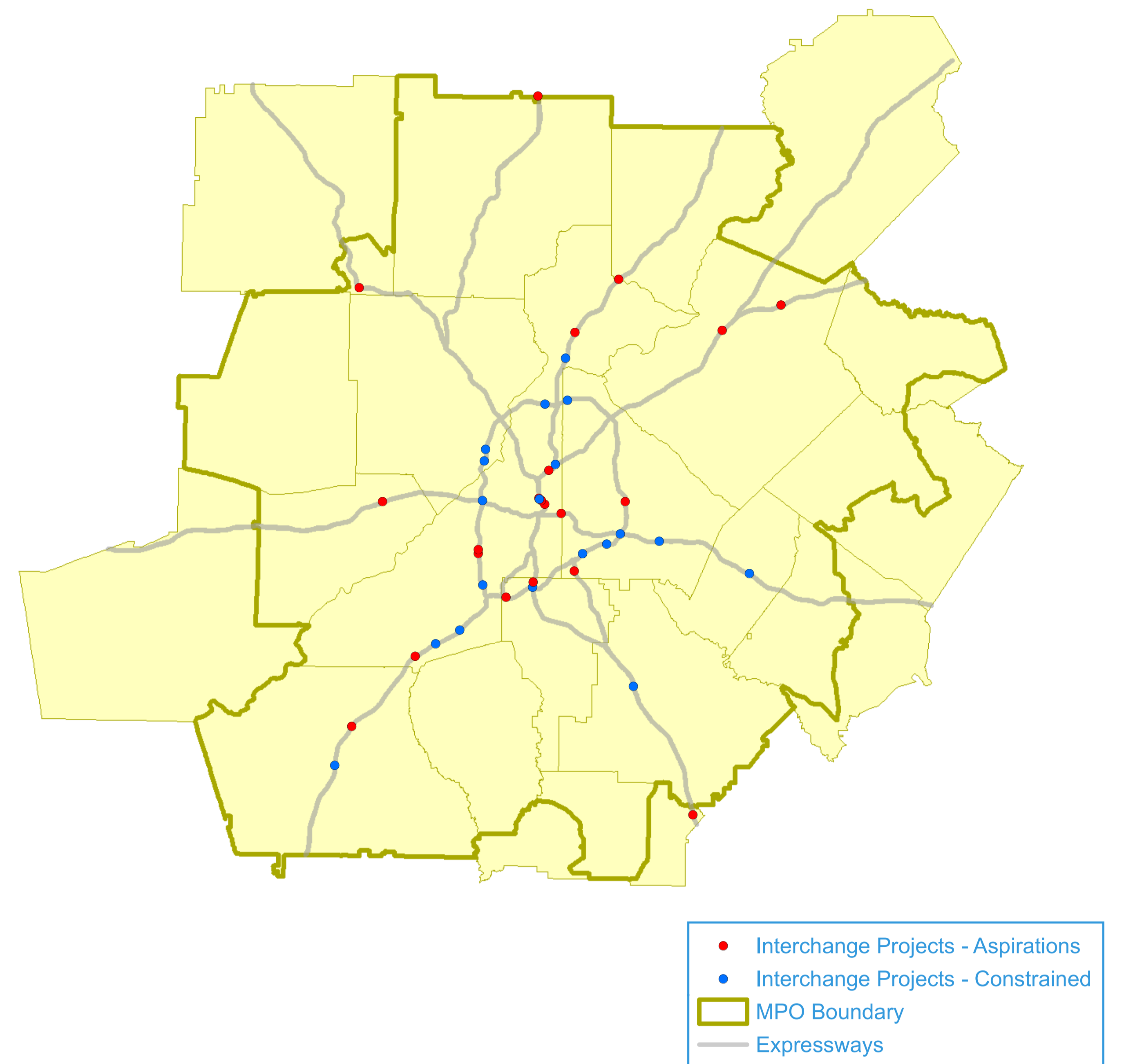


### CONSTRAINED & ASPIRATIONAL ROADWAY CAPACITY PROJECTS



### CONSTRAINED & ASPIRATIONAL INTERCHANGE PROJECTS

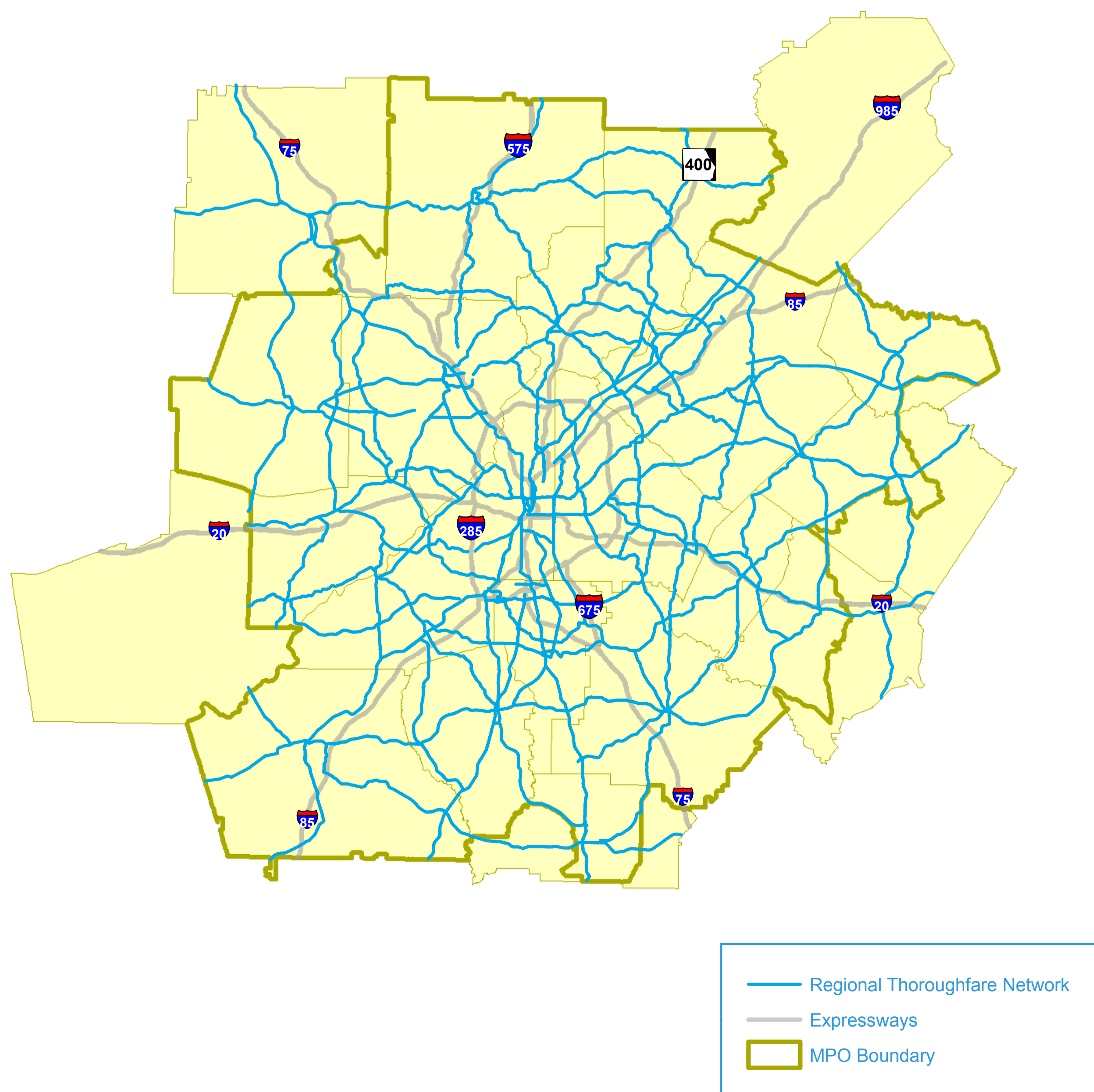


## Implementing Strategic Roadway Capacity Enhancements

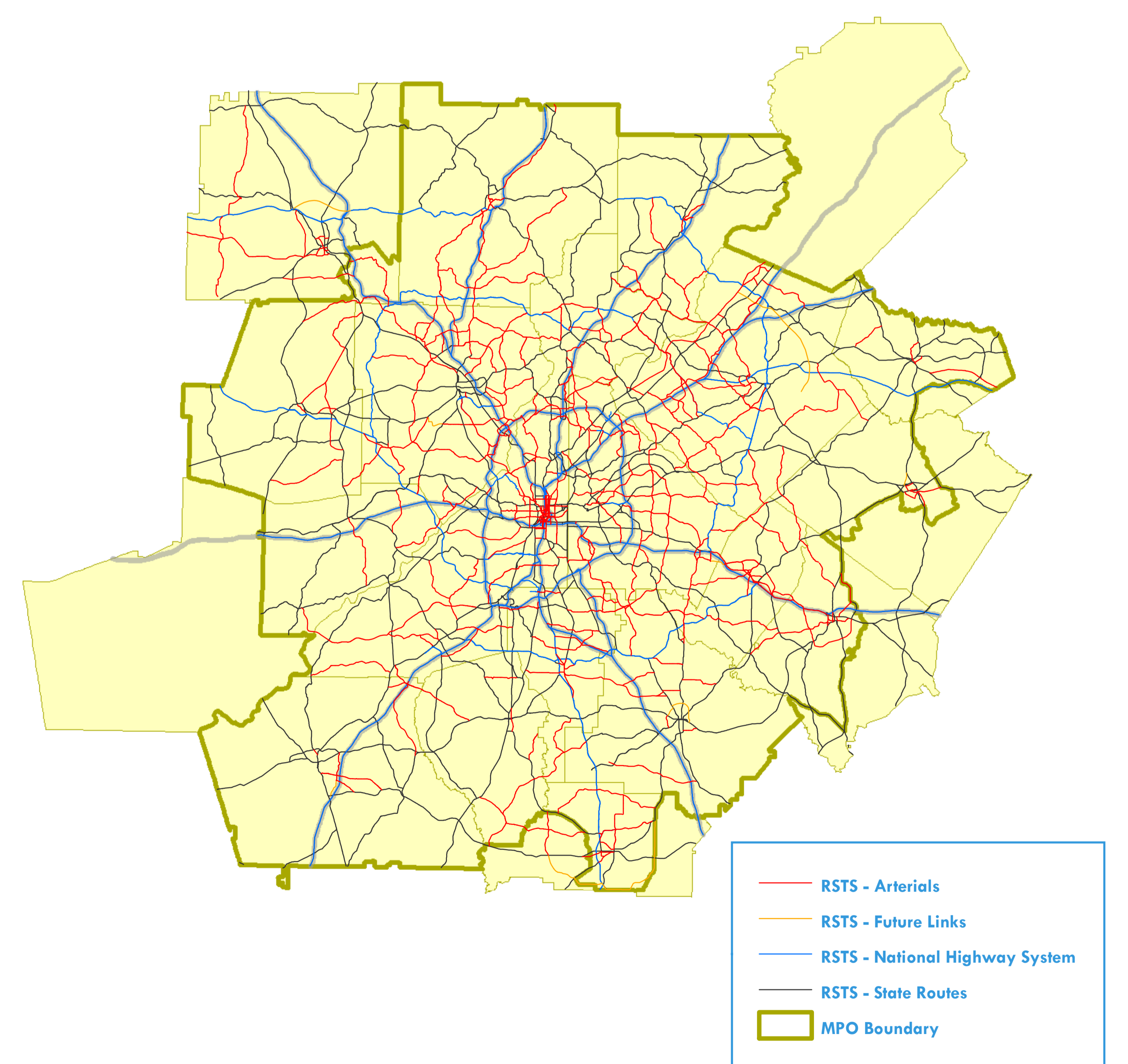
The Regional Strategic Transportation System and Regional Thoroughfares Network are systems of major roadways across the region that connect our communities and activity centers, moving high volumes of traffic, and are key to goods movement. These roadways also intersect with the region's interstates and freeways, which carry a significant percentage of the region's peak period travel, creating bottlenecks. Federal funding is prioritized towards these systems and interchanges to improve regional mobility and accessibility and accessibility to regional centers.

PLAN 2040 includes over 516 miles totaling more than \$5.8 billion in investment to expand or built new arterial roadways in the Atlanta region. PLAN 2040 also includes 29 interchange projects totaling \$1.5 billion through the year 2040. The entire vision for roadway expansion and interchange improvements (shown in blue and red) includes 1,370 miles of capacity additions and 50 interchanges totaling \$16.4 billion.

### REGIONAL THOROUGHFARE NETWORK



### REGIONAL STRATEGIC TRANSPORTATION SYSTEM (RSTS)



# 2040 Roadway Capacity Projects and Priority Networks