DeKalb County, GA
Zoning Map

District **18**

Land Lot **009**

Legend

- Land Lot
- Lake
- Stream
- Railroad
- City Boundary
- CZ17456 Zoning Case/Condition
- 1074 Address
- (27) Legal Lot
- A Legal Block
- 3 Tax Block
- 56' Dimension
- 17 Parcel Number
- C-1
- C-2
- OI
- M
- M-2
- R-85
- R-75
- RSM
- MR-2

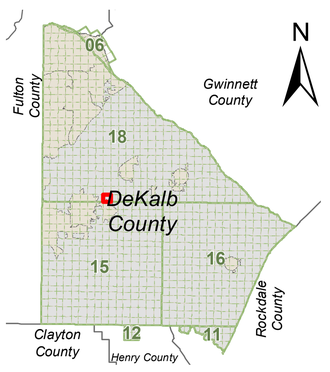

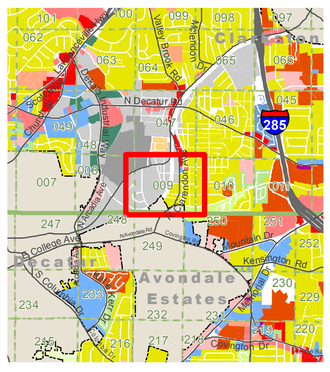

Map produced by the GIS Department

For all zoning and land use after date of adoption, please refer to the official DeKalb County website.

0 62.5 125 250 375 500 Feet
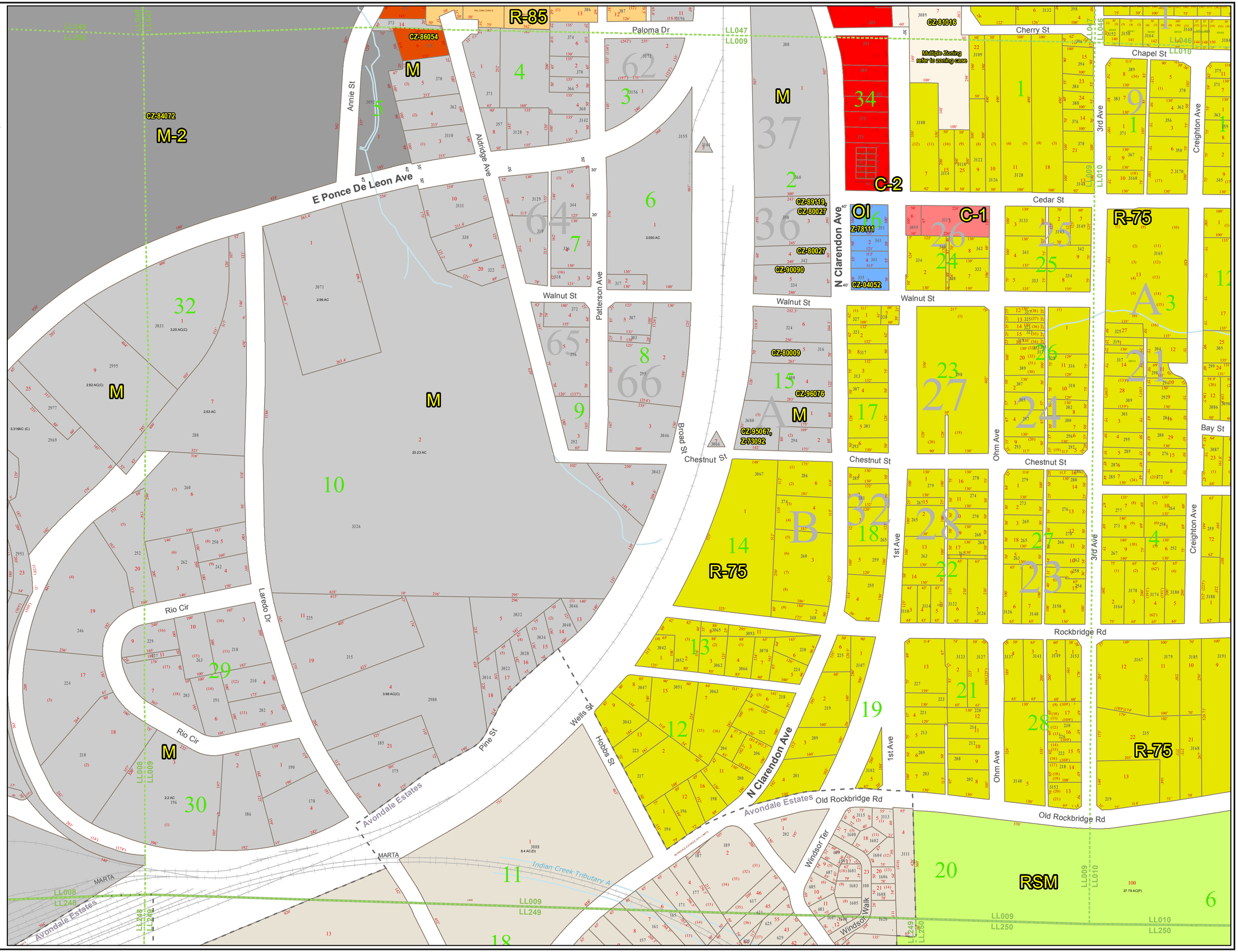
Date Printed: 2/15/2015