

ATL311 Attribute Data




Field	Value
OBJECTID	1
W_METER_NUM	NE04885282
W_PREMISE_ID	1528360000
W_METER_TYPE	RESID
W_METER_IN_CITY	YES
W_GT_NAME	<null>
W_GT_CITY_INSP	<null>
W_SP_TANK_ADDR	<null>
W_SP_TO_CITYSEWER	<null>
W_SP_AVAIL_TO_CONN	<null>
W_MH_IN_CITY	YES
W_SWB_IN_CITY	YES
W_HYDRANT_IN_CITY	<null>
BLDG_ZONE	Thompson
BLDG_INSP_DISPLINE	electrical
BLDG_DCA	E07
BLDG_INSPR_NAME	L ALEXANDER
ELEM_SCH_ZONE	Centennial Place
HIGH_SCH_ZONE	Grady
MID_SCH_ZONE	Inman
LAND_LOT_NUM	17 0149
TAXPIN	17 014900070116
PRSA_NAME	Northside
NPU_NAME	5
CDBGNAME	<null>
DIST_ZONING	R5
OL_DIST_ZONING	SPI8
ADDRESS_IN_CITY	YES
COUNCIL_DIST	3
COUNCIL_MEMBER	IVORY LEE YOUNG
VOTE_PRCTS	03P1
POLICE_ZONE	5
POLICE_ST_COUNTY	Fulton
FIRE_ST_NAME	Station 11
FIRE_ST_ADDR	165 16th St Nw
FIRE_ST_TERR	11
FIRE_BATTALION	3
PARK_NAME	Home Park
PARK_ADDR	1015 Tulin St./Calhoun St. NW
FULL_STREET_ADDRESS	432 RICHARDS ST NW
STREET_NUMBER	432
STREET_PREFIX	<null>
STREET_NAME	RICHARDS
STREET_TYPE	ST
STREET_SUFFIX	NW
UNIT_NUMBER	
STATE	GA
ZIPCODE	30318
LATITUDE	33.78346053946
LONGITUDE	-84.4011899740304
Shape	Point ZM

Department of Watershed Management Attribute Data



Department of Planning and Development Attribute Data



Atlanta Police Department Attribute Data



Atlanta Fire Department



Parks and Recreation Attribute data






City of Atlanta Address file Attributes



When an Atlanta resident calls into the 311 Call Center, attribute information pertaining to the callers address is populated. The attribute data is comprised of data from various city departments.

Legend

-  Address within City of Atlanta
-  City of Atlanta Boundary
-  Fulton County Boundary

0 2.5 5 10 15 20 Miles

This map was prepared by the Enterprise GIS Group.

DISCLAIMER
THIS MAP IS PROVIDED AS A PUBLIC SERVICE. The City of Atlanta has made known that the data contains known errors and inconsistencies. The City of Atlanta in no way ensures, represents, or warrants the accuracy and/or reliability of the data and/or map products being developed. The user of the data and/or map products assumes all risks and liabilities which may arise from the information produced by maps or data furnished to the user by the City of Atlanta.

Enterprise GIS -ATL311 GIS Attributes

