



REGIONAL REVIEW NOTIFICATION

Atlanta Regional Commission • 40 Courtland Street NE, Atlanta, Georgia 30303 • ph: 404.463.3100 • fax: 404.463.3105 • www.atlantaregional.com

DATE: Jun 23 2006

ARC REVIEW CODE: R606231

TO: Mayor Shirley Franklin
ATTN TO: Harry Boxler, Principal Planner
FROM: Charles Krautler, Director

NOTE: This is digital
signature. Original on file.

The Atlanta Regional Commission (ARC) has received the following proposal and is initiating a regional review to seek comments from potentially impacted jurisdictions and agencies. The ARC requests your comments regarding related to the proposal not addressed by the Commission's regional plans and policies.

Name of Proposal: Piazza at Paces

Review Type: Development of Regional Impact

Description: The revised Piazza at Paces is a mixed use development located in the City of Atlanta on 3.87 acres that will include 34 townhomes, 8,739 square feet of retail space, 13,000 square feet of restaurant space, and 398,528 square feet of office space. Currently, existing on the site is 3 townhomes, 60 condominiums, 11,720 square feet of restaurant space, 18,000 square feet of retail space, 235,224 square feet of office space, and a bank. The total site area is 12.08 acres. Access to the site is proposed along Northside Parkway and Howell Mill Road.

Submitting Local Government: City of Atlanta

Date Opened: Jun 23 2006

Deadline for Comments: Jul 7 2006

Earliest the Regional Review can be Completed: Jul 23 2006

THE FOLLOWING LOCAL GOVERNMENTS AND AGENCIES ARE RECEIVING NOTICE OF THIS REVIEW:

ARC LAND USE PLANNING
ARC DATA RESEARCH
GEORGIA DEPARTMENT OF NATURAL RESOURCES
FULTON COUNTY
CITY OF ATLANTA SCHOOLS

ARC TRANSPORTATION PLANNING
ARC AGING DIVISION
GEORGIA DEPARTMENT OF TRANSPORTATION
COBB COUNTY

ARC ENVIRONMENTAL PLANNING
GEORGIA DEPARTMENT OF COMMUNITY AFFAIRS
GEORGIA REGIONAL TRANSPORTATION AUTHORITY
DEKALB COUNTY

Attached is information concerning this review.

If you have any questions regarding this review, Please call Mike Alexander, Review Coordinator, at (404) 463-3302. If the ARC staff does not receive comments from you by 2006-07-07 00:00:00, we will assume that your agency has no additional comments and we will close the review. Comments by email are strongly encouraged.

The ARC review website is located at: <http://www.atlantaregional.com/qualitygrowth/reviews.html> .



REGIONAL REVIEW NOTIFICATION

Atlanta Regional Commission • 40 Courtland Street NE, Atlanta, Georgia 30303 • ph: 404.463.3100 • fax:404.463.3105 • www.atlantaregional.com



DEVELOPMENT OF REGIONAL IMPACT

DRI- REQUEST FOR COMMENTS

Instructions: The project described below has been submitted to this Regional Development Center for review as a Development of Regional Impact (DRI). A DRI is a development of sufficient project of sufficient scale or importance that it is likely to have impacts beyond the jurisdiction in which the project is actually located, such as adjoining cities or neighboring counties. We would like to consider your comments on this proposed development in our DRI review process. Therefore, please review the information about the project included on this form and give us your comments in the space provided. The completed form should be returned to the RDC on or before the specified return deadline.

Preliminary Findings of the RDC: **Piazza at Paces** *See the Preliminary Report* .

Comments from affected party (attach additional sheets as needed):

Individual Completing form:

Local Government:

Department:

Telephone: ()

Signature:

Date:

Please Return this form to:

Mike Alexander, Atlanta Regional Commission
40 Courtland Street NE
Atlanta, GA 30303
Ph. (404) 463-3302 Fax (404) 463-3254
malexander@atlantaregional.com

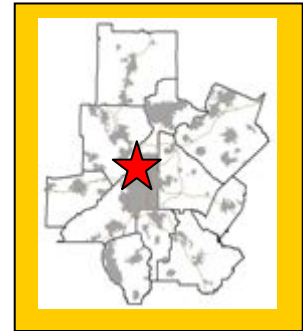
Return Date: Jul 7 2006

Preliminary Report:	June 23, 2006	DEVELOPMENT OF REGIONAL IMPACT REVIEW REPORT	Project:	The Piazza at Paces #1137
Final Report Due:	July 23, 2006		Comments Due By:	July 7, 2006

PRELIMINARY REPORT SUMMARY

REVISED DEVELOPMENT:

The revised Piazza at Paces is a mixed use development located in the City of Atlanta on 3.87 acres that will include 34 townhomes, 8,739 square feet of retail space, 13,000 square feet of restaurant space, and 398,528 square feet of office space.



PROPOSED DEVELOPMENT:

The Piazza at Paces is a mixed use development located in the City of Atlanta on 3.88 acres. The development proposed 22 townhomes, 60 condominiums, 28,000 square feet of restaurant space, 25,000 square feet of retail space, and 337,000 square feet of office space. Currently, existing on the site is 3 townhomes, 60 condominiums, 11,720 square feet of restaurant space, 18,000 square feet of retail space, 235,224 square feet of office space, and a bank. The total site area is 12.08 acres. Access to the site is proposed along Northside Parkway and Howell Mill Road.

PROJECT PHASING:

The project is being proposed in one phase with a project build out date for 2009.

GENERAL

According to information on the review form or comments received from potentially affected governments:

Is the proposed project consistent with the host-local government's comprehensive plan? If not, identify inconsistencies.

The project site is currently zoned O-I (office and institutional) and R-LC (residential- limited commercial district). The proposed zoning for the R-LC portion of the site is O-I. Information submitted for the review indicates that the proposed development is not consistent with the City of Atlanta's Future Land Use Plan, which calls for low density commercial.

Is the proposed project consistent with any potentially affected local government's comprehensive plan? If not, identify inconsistencies.

This will be determined based on comments received from potentially impacted local governments.

Will the proposed project impact the implementation of any local government's short-term work program? If so, how?

This will be determined based on comments received from potentially impacted local governments.

Will the proposed project generate population and/or employment increases in the Region?

Preliminary Report:	June 23, 2006	DEVELOPMENT OF REGIONAL IMPACT REVIEW REPORT	Project:	The Piazza at Paces #1137
Final Report Due:	July 23, 2006		Comments Due By:	July 7, 2006

If yes, what would be the major infrastructure and facilities improvements needed to support the increase?

Yes, the proposed development would increase the need for services in the area for existing and future residents.

What other major development projects are planned near the proposed project?

The ARC has reviewed other major development projects, known as Area Plan (1984 to 1991) or as a DRI (1991 to present), within two miles radius of the proposed project.

2006	Piazza at Paces
1998	Paces Plaza
1990	Palisades at West Paces Ferry

Will the proposed project displace housing units or community facilities? If yes, identify and give number of units, facilities, etc.

Based on information submitted for the review, the site currently is occupied by retail, residential, and offices uses. These uses will remain on the site as the remainder of the site is developed.

Will the development cause a loss in jobs? If yes, how many?

No.

Is the proposed development consistent with regional plans and policies?

The Piazza at Paces is a proposed mixed use development that meets many of the ARC's Regional Development Policies. The development proposes a mix of uses including residential, office, and retail uses. The development takes advantage of an underdeveloped site and seeks to accommodate employment and population growth within the City more efficiently.

The ARC forecasts population and employment growth in the City of Atlanta over the next 25 years. ARC forecasts a population of over 85,000 residents within the Buckhead area and an employment base greater than 114,500 jobs. The additional housing opportunities will provide opportunities for individuals to live, work, and shop within close proximity to one another.

ORIGINAL REVIEW

Information submitted for the review states that all parking is decked, but does include some on street surface parking. The parking decks between the office and residential components will be interconnected. The required number of parking spaces for the proposed office and condominiums is 1039 spaces. The site plan indicates that 1039 spaces, the minimum required, will be provided. Providing the minimum number of parking spaces will further enhance transit use already in the area.

Information also submitted for the review states that the maximum building height for the proposed buildings is 173 feet and that the buildings will be lower or the same height as the existing buildings

Preliminary Report:	June 23, 2006	DEVELOPMENT OF REGIONAL IMPACT <u>REVIEW REPORT</u>	Project:	The Piazza at Paces #1137
Final Report Due:	July 23, 2006		Comments Due By:	July 7, 2006

along Northside Parkway. It is important that the scale and character of these buildings fit into the scale and character of the surrounding existing development. Uses surrounding the site include not only other office and commercial uses, but also institutional uses and some single family residential.

Preliminary Report:	June 23, 2006	DEVELOPMENT OF REGIONAL IMPACT REVIEW REPORT	Project:	The Piazza at Paces #1137
Final Report Due:	July 23, 2006		Comments Due By:	July 7, 2006

PRELIMINARY REPORT

Regional Development Plan Policies

1. Provide development strategies and infrastructure investments to accommodate forecasted population and employment growth more efficiently.
2. Guide an increased share of new development to the Central Business District, transportation corridors, activity centers and town centers.
3. Increase opportunities for mixed-use development, infill and redevelopment.
4. Increase transportation choices and transit-oriented development (TOD).
5. Provide a variety of housing choices throughout the region to ensure housing for individuals and families of diverse incomes and age groups.
6. Preserve and enhance existing residential neighborhoods.
7. Advance sustainable greenfield development.
8. Protect environmentally sensitive areas.
9. Create a regional network of greenspace that connects across jurisdictional boundaries.
10. Preserve existing rural character.
11. Preserve historic resources.
12. Inform and involve the public in planning at regional, local and neighborhood levels.
13. Coordinate local policies and regulations to support the RDP.
14. Support growth management at the state level.

BEST LAND USE PRACTICES

Practice 1: Keep vehicle miles of travel (VMT) below the area average. Infill developments are the best at accomplishing this. The more remote a development the more self contained it must be to stay below the area average VMT.

Practice 2: Contribute to the area's jobs-housing balance. Strive for a job-housing balance with a three to five mile area around a development site.

Practice 3: Mix land uses at the finest grain the market will bear and include civic uses in the mix.

Practice 4: Develop in clusters and keep the clusters small. This will result in more open space preservation.

Practice 5: Place higher-density housing near commercial centers, transit lines and parks. This will enable more walking, biking and transit use.

Practice 6: Phase convenience shopping and recreational opportunities to keep pace with housing. These are valued amenities and translate into less external travel by residents if located conveniently to housing.

Practice 7: Make subdivisions into neighborhoods with well-defined centers and edges. This is traditional development.

Practice 8: Reserve school sites and donate them if necessary to attract new schools. This will result in neighborhood schools which provide a more supportive learning environment than larger ones.

Practice 9: Concentrate commercial development in compact centers or districts, rather than letting it spread out in strips.

Preliminary Report:	June 23, 2006	DEVELOPMENT OF REGIONAL IMPACT REVIEW REPORT	Project:	The Piazza at Paces #1137
Final Report Due:	July 23, 2006		Comments Due By:	July 7, 2006

Practice 10: Make shopping centers and business parks into all-purpose activity centers. Suburban shopping centers and their environs could be improved by mixing uses and designing them with the pedestrian amenities of downtowns.

Practice 11: Tame auto-oriented land uses, or at least separate them from pedestrian-oriented uses. Relegate “big box” stores to areas where they will do the least harm to the community fabric.

BEST TRANSPORTATION PRACTICES

Practice 1: Design the street network with multiple connections and relatively direct routes.

Practice 2: Space through-streets no more than a half-mile apart or the equivalent route density in a curvilinear network.

Practice 3: Use traffic-calming measures liberally. Use short streets, sharp curves, center islands, traffic circles, textured pavements, speed bumps and raised crosswalks.

Practice 4: Keep speeds on local streets down to 20 mph.

Practice 5: Keep speeds on arterials and collectors down to 35 mph (at least inside communities).

Practice 6: Keep all streets as narrow as possible and never more than four traffic lanes wide. Florida suggests access streets 18 feet, subcollectors 26 feet, and collectors from 28 feet to 36 feet depending on lanes and parking.

Practice 7: Align streets to give buildings energy-efficient orientations. Allow building sites to benefit from sun angles, natural shading and prevailing breezes.

Practice 8: Avoid using traffic signals wherever possible and always space them for good traffic progression.

Practice 9: Provide networks for pedestrians and bicyclists as good as the network for motorists.

Practice 10: Provide pedestrians and bicyclists with shortcuts and alternatives to travel along high-volume streets.

Practice 11: Incorporate transit-oriented design features.

Practice 12: Establish TDM programs for local employees. Ridesharing, modified work hours, telecommuting and others.

BEST ENVIRONMENTAL PRACTICES

Practice 1: Use a systems approach to environmental planning. Shift from development orientation to basins or ecosystems planning.

Practice 2: Channel development into areas that are already disturbed.

Practice 3: Preserve patches of high-quality habitat, as large and circular as possible, feathered at the edges and connected by wildlife corridors. Stream corridors offer great potential.

Practice 4: Design around significant wetlands.

Practice 5: Establish upland buffers around all retained wetlands and natural water bodies.

Practice 6: Preserve significant uplands, too.

Practice 7: Restore and enhance ecological functions damaged by prior site activities.

Practice 8: Detain runoff with open, natural drainage systems. The more natural the system the more valuable it will be for wildlife and water quality.

Practice 9: Design man-made lakes and stormwater ponds for maximum environmental value. Recreation, stormwater management, wildlife habitat and others.

Practice 10: Use reclaimed water and integrated pest management on large landscaped areas. Integrated pest management involves controlling pests by introducing their natural enemies and cultivating disease and insect resistant grasses.

Practice 11: Use and require the use of Xeriscape™ landscaping. Xeriscaping™ is water conserving landscape methods and materials.

BEST HOUSING PRACTICES

Practice 1: Offer “life cycle” housing. Providing integrated housing for every part of the “life cycle.”

Practice 2: Achieve an average net residential density of six to seven units per acre without the appearance of crowding. Cluster housing to achieve open space.

Preliminary Report:	June 23, 2006	DEVELOPMENT OF REGIONAL IMPACT REVIEW REPORT	Project:	The Piazza at Paces #1137
Final Report Due:	July 23, 2006		Comments Due By:	July 7, 2006

Practice 3: Use cost-effective site development and construction practices. Small frontages and setbacks; rolled curbs or no curbs; shared driveways.
Practice 4: Design of energy-saving features. Natural shading and solar access.
Practice 5: Supply affordable single-family homes for moderate-income households.
Practice 6: Supply affordable multi-family and accessory housing for low-income households.
Practice 7: Tap government housing programs to broaden and deepen the housing/income mix.
Practice 8: Mix housing to the extent the market will bear.

LOCATION

Where is the proposed project located within the host-local government's boundaries?

The project is located in the City of Atlanta. The project site approximately 3.88 acres bounded by Northside Parkway and Howell Mill Road.

Will the proposed project be located close to the host-local government's boundary with another local government? If yes, identify the other local government.

The proposed development is entirely within the City of Atlanta.

Will the proposed project be located close to land uses in other jurisdictions that would benefit, or be negatively impacted, by the project? Identify those land uses which would benefit and those which would be negatively affected and describe impacts.

The proposed development is surrounded by existing commercial, office, and institutional uses.

ECONOMY OF THE REGION

According to information on the review form or comments received from potentially affected governments:

What new taxes will be generated by the proposed project?

Estimated value of the development is \$137,500,000 with an expected \$923,000 in annual local tax revenues.

How many short-term jobs will the development generate in the Region?

Short-term jobs will depend upon construction schedule.

Is the regional work force sufficient to fill the demand created by the proposed project?

Yes.

In what ways could the proposed development have a positive or negative impact on existing industry or business in the Region?

Preliminary Report:	June 23, 2006	DEVELOPMENT OF REGIONAL IMPACT REVIEW REPORT	Project:	The Piazza at Paces #1137
Final Report Due:	July 23, 2006		Comments Due By:	July 7, 2006

The proposed development will be located in close proximity to commercial and other office uses. The proposed development an infill effort to an existing mixed use development, providing more opportunities for individuals to live and work within close proximity to one another.

NATURAL RESOURCES

Will the proposed project be located in or near wetlands, groundwater recharge area, water supply watershed, protected river corridor, or other environmentally sensitive area of the Region? If yes, identify those areas.

Watershed Protection and Stream Buffers

The property is in the Nancy Creek sub-basin of the Peachtree Creek watershed. The USGS coverage for the area shows no streams on or near the property. Any unmapped streams that may be on the property will be subject to the City of Atlanta's stream buffer ordinance, which requires a 75-foot buffer along perennial and intermittent streams. Further, any state waters that may be on the property will be subject to the 25-foot Erosion and Sedimentation Act buffers, which are administered by the Environmental Protection Division of Georgia DNR. Any work within these buffers will require a variance from Georgia EPD.

Stormwater / Water Quality

The project is located in a dense urban area and stormwater may be handled by the City stormwater system. If on-site stormwater detention is provided, the project design should adequately address the impacts of the proposed development on stormwater runoff and downstream water quality. The amount of pollutants that will be produced after construction of the proposed development has been estimated by ARC. These are based on some simplifying assumptions for typical pollutant loading factors (lbs/ac/yr) from typical land uses in the Atlanta Region. The loading factors are based on regional storm water monitoring data from the Atlanta Region with impervious areas based on estimated averages for land uses in the Atlanta Region. If actual impervious percentages are higher or lower than the estimate, the pollutant loads will differ accordingly. The project has been revised to include existing developed property. In addition, a portion of the new section of the project is being built over existing impervious surfaces. Given the coverage of the proposed project, commercial was chosen as the use for the entire property. The following table summarizes the results of the analysis:

Estimated Pounds of Pollutants Per Year

Land Use	Land Area (ac)	Total Phosphorus	Total Nitrogen	BOD	TSS	Zinc	Lead
Commercial	12.08	20.66	210.19	1304.64	11874.64	14.86	2.66
TOTAL	12.08	20.66	210.19	1304.64	11874.64	14.86	2.66

Total Impervious = 85%

If on-site detention is used, the project should implement stormwater management controls (structural and/or nonstructural) as found in the Georgia Stormwater Management Manual (www.georgiastormwater.com) and meet the stormwater management quantity and quality criteria

Preliminary Report:	June 23, 2006	DEVELOPMENT OF REGIONAL IMPACT REVIEW REPORT	Project:	The Piazza at Paces #1137
Final Report Due:	July 23, 2006		Comments Due By:	July 7, 2006

outlined in the Manual. Where possible, the project should utilize the stormwater better site design concepts included in the Manual.

HISTORIC RESOURCES

Will the proposed project be located near a national register site? If yes, identify site.

None have been identified.

In what ways could the proposed project create impacts that would damage the resource?

Not applicable.

In what ways could the proposed project have a positive influence on efforts to preserve or promote the historic resource?

Not applicable.

INFRASTRUCTURE

Transportation

How many site access points will be associated with the proposed development? What are their locations?

Five access points will serve this development. Driveways A and B are along Northside Parkway. Driveway A is a full-movement driveway while Driveway B is a right-in/right-out driveway. Driveways C through E are located along Howell Mill Road. Driveway C serves as access to the parking structure. Driveway D provides access to a street which runs from the new development through to existing development. The final access location, Driveway E is proposed to serve as a loading and unloading zone.

How much traffic (both average daily and peak am/pm) will be generated by the proposed project?

PBS&J performed the transportation analysis. GRTA and ARC review staff agreed with the methodology and assumptions used in the analysis. The net trip generation is based on the rates published in the 7th edition of the Institute of Transportation Engineers (ITE) Trip Generation report; they are listed in the following table:

Preliminary Report:	June 23, 2006	DEVELOPMENT OF REGIONAL IMPACT REVIEW REPORT	Project:	The Piazza at Paces #1137
Final Report Due:	July 23, 2006		Comments Due By:	July 7, 2006

Land Use	A.M. Peak Hour			P.M. Peak Hour			24-Hour
	Enter	Exit	2-Way	Enter	Exit	2-Way	2-Way
24 Townhouses	3	13	16	13	6	19	191
12,000 sq ft Restaurant space	8	2	10	65	32	97	1170
398,528 sq ft Office space	570	77	647	103	501	604	4512
8,648 sq ft Retail space	30	18	48	77	83	160	1786
Total Trips	611	110	721	258	622	880	7659
Reductions							-3121
TOTAL NEW TRIPS							4538

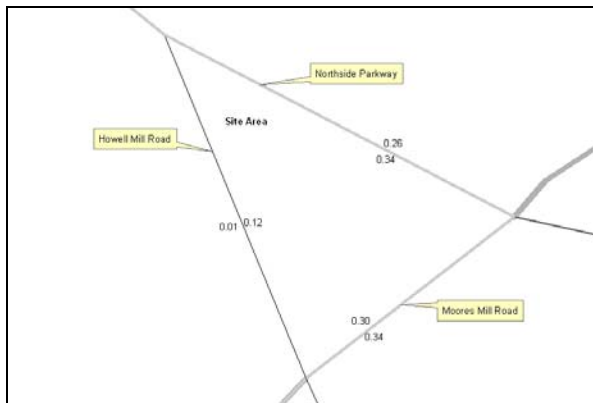
What are the existing traffic patterns and volumes on the local, county, state and interstate roads that serve the site?

Incorporating the trip generation results, the transportation consultant distributed the traffic on the current roadway network. An assessment of the existing Level of Service (LOS) and projected LOS based on the trip distribution findings helps to determine the study network. The results of this exercise determined the study network, which has been approved by ARC and GRTA. If analysis of an intersection or roadway results in a substandard LOS "D", then the consultant recommends improvements.

Projected traffic volumes from the Regional Travel Demand Model are compared to the assigned capacity of facilities within the study network. This data is used to calculate a volume to capacity (V/C) ratio. The V/C ratio values that define the LOS thresholds vary depending on factors such as the type of terrain traversed and the percent of the road where passing is prohibited. LOS A is free-flow traffic from 0 to 0.3, LOS B is decreased free-flow from 0.31 to 0.5, LOS C is limited mobility from 0.51 to 0.75, LOS D is restricted mobility from 0.76 to 0.9, LOS E is at or near capacity from 0.91 to 1.00, and LOS F is breakdown flow with a V/C ratio of 1.01 or above. As a V/C ratio reaches 0.8, congestion increases. The V/C ratios for traffic in various network years are presented in the following table. Any facilities that have a V/C ratio of 1.0 or above are considered congested.

Preliminary Report:	June 23, 2006	DEVELOPMENT OF REGIONAL IMPACT REVIEW REPORT	Project:	The Piazza at Paces #1137
Final Report Due:	July 23, 2006		Comments Due By:	July 7, 2006

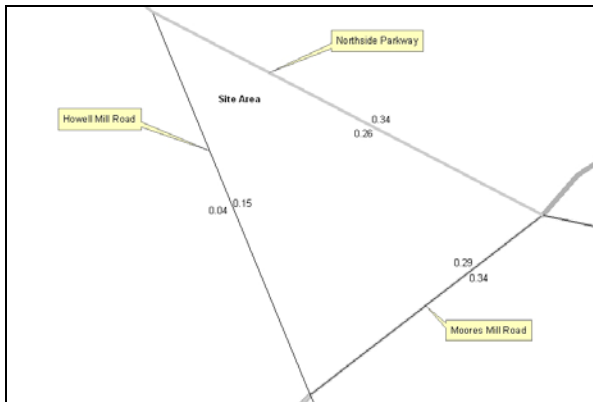
V/C Ratios



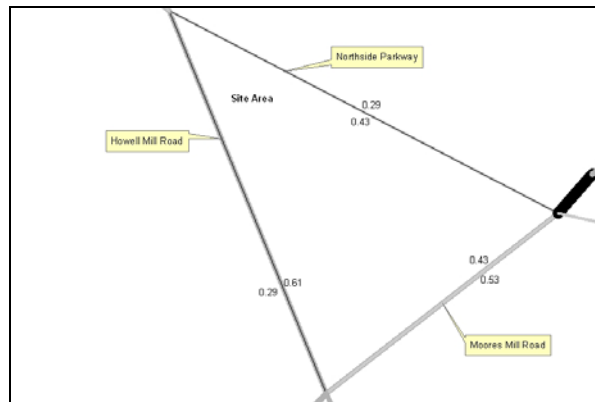
2005 AM Peak



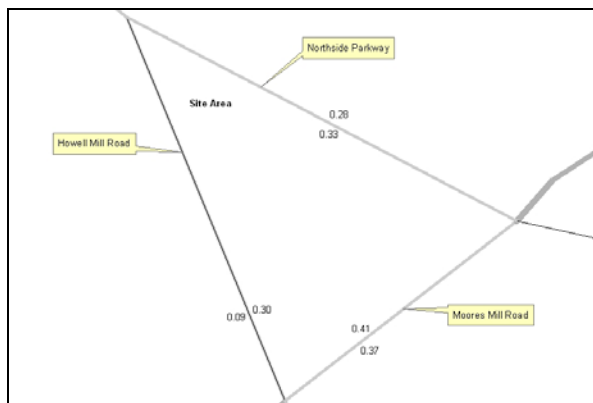
2005 PM Peak



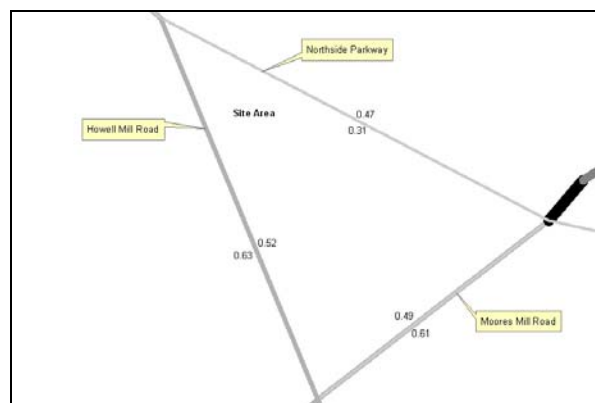
2010 AM Peak



2010 PM Peak



2030 AM Peak



2030 PM Peak

Legend	
AM/PM Peak V/C Ratio	LOS A: 0 - 0.3 LOS B: 0.31 - 0.5 LOS C: 0.51 - 0.75 LOS D: 0.76 - 0.90 LOS E: 0.91 - 1.00 LOS F: 1.01+

For the V/C ratio graphic, the data is based on 2005, 2010 and 2030 A.M./P.M. peak volume data generated from ARC's travel demand model for Mobility 2030, the 2030 RTP and the FY 2005-2010 TIP, approved in December 2004. The travel demand model incorporates lane addition improvements and updates to the network as appropriate. As the life of the RTP progresses, volume and/or V/C ratio

Preliminary Report:	June 23, 2006	DEVELOPMENT OF REGIONAL IMPACT REVIEW REPORT	Project:	The Piazza at Paces #1137
Final Report Due:	July 23, 2006		Comments Due By:	July 7, 2006

data may appear inconsistent due to (1) effect of implementation of nearby new or expanded facilities or (2) impact of socio-economic data on facility types.

List the transportation improvements that would affect or be affected by the proposed project.

2005-2010 TIP*

ARC Number	Route	Type of Improvement	Scheduled Completion Year
AR-438A B	I-75 NORTH RAMP METERS / HIGHWAY ADVISORY RADIO	Roadway Operations	2007

2030 RTP*

ARC Number	Route	Type of Improvement	Scheduled Completion Year
AR-918	I-75 NORTH NOISE BARRIERS	Other	2015

**The ARC Board adopted the 2030 RTP and FY 2005-2010 TIP in December 2004. USDOT approved in December 2004.*

Summarize the transportation improvements as recommended by consultant in the traffic study for Piazza at Paces.

According to the findings, there will be no capacity deficiencies as a result of future year **background** traffic. The transportation consultant has made no recommendations for improvements to be carried out in order to upgrade the existing level of service.

According to the findings, there will be some capacity deficiencies as a result of future year **total** traffic. The transportation consultant has made recommendations for improvements to be carried out in order to upgrade the existing level of service.

Moore's Mill Road and I-75 Northbound Ramps

- Signalize this intersection.

Driveway C at Howell Mill Road

- Add separate left and right turn lanes for vehicles exiting the site at Driveway C.

Is the site served by transit? If so, describe type and level of service and how it will enhance or be enhanced by the presence of transit? Are there plans to provide or expand transit service in the vicinity of the proposed project?

Two MARTA bus routes provide service to the site.

- Route # 12 provides service 7 days a week with a connection to the Midtown MARTA rail station. Weekday service is provided from 6:21 a.m. till 10:30 p.m. with headways between 1 and 2 hours. Saturday and Sunday service is provided from 6:02 a.m. till 10:42 p.m. with headways every 40 minutes.
- Route # 44 provides service Monday through Friday from 6:32 a.m. till 6:32 p.m. with headways between 30 and 60 minutes.

Preliminary Report:	June 23, 2006	DEVELOPMENT OF REGIONAL IMPACT REVIEW REPORT	Project:	The Piazza at Paces #1137
Final Report Due:	July 23, 2006		Comments Due By:	July 7, 2006

What transportation demand management strategies does the developer propose (carpool, flex-time, transit subsidy, etc.)?

None proposed.

The development **DOES NOT PASS** the ARC's Air Quality Benchmark test.

Air Quality Impacts/Mitigation (based on ARC strategies)	Credits	Total
Where Office is dominant, 10% Residential or 10% Retail	4%	4%
w/in 1/4 mile of Bus Stop (CCT, MARTA, Other)	3%	3%
Bike/ped networks that meet Mixed Use or Density target and connect to adjoining uses	5%	5%
Total		13%

What are the conclusions of this review? Is the transportation system (existing and planned) capable of accommodating these trips?

The proposed development has virtually no impact to the existing and future roadway conditions. The recommended improvements must be implemented in order to mitigate entering and exiting movement into and out of the site.

INFRASTRUCTURE

Wastewater and Sewage

Based on regional averages, wastewater is estimated at 0.119 MGD.

Which facility will treat wastewater from the project?

Information submitted with the review states that the R.M Clayton plant will provide wastewater treatment for the proposed development.

What is the current permitted capacity and average annual flow to this facility?

The capacity of R.M.Clayton is listed below

PERMITTED CAPACITY MMF, MGD₁	DESIGN CAPACITY MMF, MGD	2001 MMF, MGD	2008 MMF, MGD	2008 CAPACITY AVAILABLE +/-, MGD	PLANNED EXPANSION	REMARKS

Preliminary Report:	June 23, 2006	DEVELOPMENT OF REGIONAL IMPACT REVIEW REPORT	Project:	The Piazza at Paces #1137
Final Report Due:	July 23, 2006		Comments Due By:	July 7, 2006

No flow limit	122	99	120	2	None. Plan before EPD to permit plant at design capacity consistent with draft Chattahoochee River Model.	Existing Consent Decree with the U.S. EPA and Georgia EPD require CSO and SSO improvements throughout City of Atlanta wastewater system by 2207 and 2014, respectively.
---------------	-----	----	-----	---	---	---

MMF: Maximum Monthly Flow. Mgd: million of gallons per day.

¹ Source: Metropolitan North Georgia Water Planning District **SHORT-TERM WASTEWATER CAPACITY PLAN**, August 2002.

What other major developments will be served by the plant serving this project?

ARC has reviewed a number of major developments that will be served by this plant.

INFRASTRUCTURE

Water Supply and Treatment

How much water will the proposed project demand?

Water demand also is estimated at .137 MGD based on regional averages.

How will the proposed project's demand for water impact the water supply or treatment facilities of the jurisdiction providing the service?

Information submitted with the review suggests that there is sufficient water supply capacity available for the proposed project.

INFRASTRUCTURE

Solid Waste

How much solid waste will be generated by the project? Where will this waste be disposed?

Information submitted with the review 1,069 tons of solid waste per year.

Other than adding to a serious regional solid waste disposal problem, will the project create any unusual waste handling or disposal problems?

No.

Are there any provisions for recycling this project's solid waste?

None stated.

INFRASTRUCTURE

Other facilities

Preliminary Report:	June 23, 2006	DEVELOPMENT OF REGIONAL IMPACT REVIEW REPORT	Project:	The Piazza at Paces #1137
Final Report Due:	July 23, 2006		Comments Due By:	July 7, 2006

According to information gained in the review process, will there be any unusual intergovernmental impacts on:

- **Levels of governmental services?**
- **Administrative facilities?**
- **Schools?**
- **Libraries or cultural facilities?**
- **Fire, police, or EMS?**
- **Other government facilities?**
- **Other community services/resources (day care, health care, low income, non-English speaking, elderly, etc.)?**

To be determined during the review.

HOUSING

Will the proposed project create a demand for additional housing?

No, the project will provide an additional 24 housing units that will include townhomes.

Will the proposed project provide housing opportunities close to existing employment centers?

Yes, once developed, this project will provide housing opportunities for existing employment centers.

Is there housing accessible to the project in all price ranges demanded?

The site proposed for the development is located in Census Tract 98. This tract had a 7.6 percent increase in number of housing units from 2000 to 2005 according to ARC's Population and Housing Report. The report shows that 74 percent of the housing units are single-family, compared to 69 percent for the region; thus indicating a lack of housing options around the development area.

Is it likely or unlikely that potential employees of the proposed project will be able to find affordable* housing?

Likely, assuming the development is approved with multiple price ranges of housing.

* Defined as 30 percent of the income of a family making 80 percent of the median income of the Region – FY 2000 median income of \$51,649 for family of 4 in Georgia.

Your DRI ID NUMBER for this submission is: **1137**
 Use this number when filling out a DRI REVIEW REQUEST.
 Submitted on: 6/8/2006 1:42:55 PM

DEVELOPMENT OF REGIONAL IMPACT

Fulton County Initial DRI Information (Form1b)

This form is intended for use by local governments within the Metropolitan Region Tier that are also within the jurisdiction of the Georgia Regional Transportation Authority (GRTA). The form is to be completed by the city or county government for submission to your Regional Development Center (RDC), GRTA and DCA. This form provides basic project information that will allow the RDC to determine if the project appears to meet or exceed applicable DRI thresholds. Local governments should refer to both the Rules for the DRI Process 110-12-3 and the DRI Tiers and Thresholds established by DCA.

Local Government Information

Submitting Local Government:	City of Atlanta
*Individual completing form and Mailing Address:	Harry Boxler Principal Planner City of Atlanta City Hall Bureau of Planning Suite 3350 55 Trinity Ave., S.W. Atlanta, Georgia 30303
Telephone:	404-330-6911
Fax:	404-658-7491
E-mail (only one):	hboxler@atlantaga.gov

*Note: The local government representative completing this form is responsible for the accuracy of the information contained herein. If a project is to be located in more than one jurisdiction and, in total, the project meets or exceeds a DRI threshold, the local government in which the largest portion of the project is to be located is responsible for initiating the DRI review process.

Proposed Project Information

Name of Proposed Project:		The Piazza at Paces
Development Type	Description of Project	Thresholds
Office	438188 sf	View Thresholds
Developer / Applicant and Mailing Address:		The Piazza at Paces, LLC
Telephone:		678-553-3900
Fax:		678-553-3901
Email:		pbailey@ronusproperties.com
Name of property owner(s) if different from developer/applicant:		
Provide Land-Lot-District Number:		182-17
What are the principal streets or roads providing vehicular access to the site?		Howell Mill Road, Northside Parkway
Provide name of nearest street(s) or intersection:		Howell Mill Road and Northside Parkway
Provide geographic coordinates (latitude/longitude) of the center of the proposed project (optional):		/
If available, provide a link to a website providing a general location map of the proposed project (optional). (http://www.mapquest.com or http://www.mapblast.com are helpful sites to use.):		
Is the proposed project entirely located within your local government's jurisdiction?		Y

If yes, how close is the boundary of the nearest other local government?	Cobb County - 1.9 miles
If no, provide the following information:	
In what additional jurisdictions is the project located?	
In which jurisdiction is the majority of the project located? (give percent of project)	Name: (NOTE: This local government is responsible for initiating the DRI review process.)
	Percent of Project:
Is the current proposal a continuation or expansion of a previous DRI?	N
If yes, provide the following information (where applicable):	Name:
	Project ID:
	App #:
The initial action being requested of the local government by the applicant is:	Rezoning
What is the name of the water supplier for this site?	City of Atlanta
What is the name of the wastewater treatment supplier for this site?	City of Atlanta
Is this project a phase or part of a larger overall project?	N
If yes, what percent of the overall project does this project/phase represent?	
Estimated Completion Dates:	This project/phase: Overall project: Fall 2009

Local Government Comprehensive Plan

Is the development consistent with the local government's comprehensive plan, including the Future Land Use Map?	N
If no, does the local government intend to amend the plan/map to account for this development?	
If amendments are needed, when will the plan/map be amended?	TBD

Service Delivery Strategy

Is all local service provision consistent with the countywide Service Delivery Strategy?	Y
If no, when will required amendments to the countywide Service Delivery Strategy be complete?	

Land Transportation Improvements

Are land transportation or access improvements planned or needed to support the proposed project?	
If yes, how have these improvements been identified:	
Included in local government Comprehensive Plan or Short Term Work Program?	
Included in other local government plans (e.g. SPLOST/LOST Projects, etc.)?	
Included in an official Transportation Improvement Plan (TIP)?	
Developer/Applicant has identified needed improvements?	
Other (Please Describe): A traffic study will be conducted to determine potential transportation improvements.	Y

Submitted on: 6/20/2006 11:25:46 AM

DEVELOPMENT OF REGIONAL IMPACT DRI Review Initiation Request (Form2a)

Local Government Information

Submitting Local Government:	City of Atlanta
Individual completing form:	Harry Boxler
Telephone:	404-330-6911
Fax:	404-658-7491
Email (only one):	hboxler@atlantaga.gov

Proposed Project Information

Name of Proposed Project:	The Piazza at Paces
DRI ID Number:	1137
Developer/Applicant:	The Piazza at Paces, LLC
Telephone:	678-553-4006
Fax:	678-553-4007
Email(s):	pbailey@ronusproperties.com

DRI Review Process

Has the RDC identified any additional information required in order to proceed with the official regional review process? (If no, proceed to Economic Impacts.)	N
If yes, has that additional information been provided to your RDC and, if applicable, GRTA?	
If no, the official review process can not start until this additional information is provided.	

Economic Impacts

Estimated Value at Build-Out:	\$137,500,000
Estimated annual local tax revenues (i.e., property tax, sales tax) likely to be generated by the proposed development:	\$923,000
Is the regional work force sufficient to fill the demand created by the proposed project?	Y
If the development will displace any existing uses, please describe (using number of units, square feet., etc): N/A	

Community Facilities Impacts

Water Supply

Name of water supply provider for this site:	City of Atlanta
What is the estimated water supply demand to be generated by the project, measured in Millions of Gallons Per Day (MGD)?	0.137 MGD
Is sufficient water supply capacity available to serve the proposed project?	Y
If no, are there any current plans to expand existing water supply capacity?	
If there are plans to expand the existing water supply capacity, briefly describe below:	
If water line extension is required to serve this project, how much additional line (in miles) will be required?	

Wastewater Disposal

Name of wastewater treatment provider for this site:	City of Atlanta
--	-----------------

What is the estimated sewage flow to be generated by the project, measured in Millions of Gallons Per Day (MGD)?	0.119 MGD
Is sufficient wastewater treatment capacity available to serve this proposed project?	Y
If no, are there any current plans to expand existing wastewater treatment capacity?	
If there are plans to expand existing wastewater treatment capacity, briefly describe below: Upgrade 0.13 miles from 8" to 12"	
If sewer line extension is required to serve this project, how much additional line (in miles) will be required?	

Land Transportation

How much traffic volume is expected to be generated by the proposed development, in peak hour vehicle trips per day? (If only an alternative measure of volume is available, please provide.)	1601
Has a traffic study been performed to determine whether or not transportation or access improvements will be needed to serve this project?	Y
If yes, has a copy of the study been provided to the local government?	Y
If transportation improvements are needed to serve this project, please describe below:	

Solid Waste Disposal

How much solid waste is the project expected to generate annually (in tons)?	1.069 TN
Is sufficient landfill capacity available to serve this proposed project?	Y
If no, are there any current plans to expand existing landfill capacity?	
If there are plans to expand existing landfill capacity, briefly describe below:	
Will any hazardous waste be generated by the development? If yes, please explain below:	
	N

Stormwater Management

What percentage of the site is projected to be impervious surface once the proposed development has been constructed?	85%
Is the site located in a water supply watershed?	N
If yes, list the watershed(s) name(s) below:	
Describe any measures proposed (such as buffers, detention or retention ponds, pervious parking areas) to mitigate the project's impacts on stormwater management:	

Environmental Quality

Is the development located within, or likely to affect any of the following:	
1. Water supply watersheds?	N
2. Significant groundwater recharge areas?	N
3. Wetlands?	N
4. Protected mountains?	N
5. Protected river corridors?	N
If you answered yes to any question 1-5 above, describe how the identified resource(s) may be affected below:	
Has the local government implemented environmental regulations consistent with the Department of Natural Resources' Rules for Environmental Planning Criteria?	Y
Is the development located within, or likely to affect any of the following:	
1. Floodplains?	N
2. Historic resources?	N

3. Other environmentally sensitive resources?

N

If you answered yes to any question 1-3 above, describe how the identified resource(s) may be affected below:

SITE PLAN SPECIFICATIONS			
POD	EXISTING/PROPOSED	USE	QUANTITY
A	Existing	Team Homes	No existing units kept
	Proposed	Team Homes	24 new units
B	Existing – The Rindoff Offices	Office	4,534 sq ft.
	Existing – The Borgeise	Condominiums	80 units
		Retail	8,000 sq ft.
	Existing – The Forum Offices	Retail Office	10,000 sq ft.
C	Existing – The Forum Offices	Restaurant	19,128 sq ft.
		Restaurant	11,720 sq ft.
	Proposed – Building IV	Retail	2,878 sq ft.
		Restaurant	5,000 sq ft.
D	Proposed – Building IV	Office	14,727 sq ft.
		Retail	5,861 sq ft.
	Proposed – Building V	Restaurant	8,000 sq ft.
		Office	253,801 sq ft.
		Parking Garage	70,899 sq ft.

24-HOUR EMERGENCY CONTACT:
PAUL BAILEY (678) 553-4000
PLAZZA AT PACES - THE FORUM
3290 NORTHSIDE DRIVE, N.W., SUITE 250
ATLANTA, GEORGIA 30327

CONSULTANT CONTACT:
JAMES EVANS (770) 933-0280
PBS&J
5665 NEW NORTHSIDE DRIVE, SUITE 400
ATLANTA, GEORGIA 30328

EXIST. HOWELL MILL ROAD
CENTERLINE INFORMATION
(PER GA. D.O.T. PLANS):
A=65.58'10"

RIGHT-CLEAR SIGHT DISTANCE
TRIANGLE (FROM STOP)
DESIGN SPEED: 25 M.P.H.
SIGHT DISTANCE: 240 FEET

HOWELL MILL ROAD (VARIABLE R/W)

PIAZZA AT PACES
3290 Northside Parkway, N.W.
Land Lot(s) 182, 197, 198 – 17th District
City of Atlanta, Fulton County, Georgia 30327

GRTA - DRI SITE PLAN

OWNER/DEVELOPER:

RONUS PROPERTIES
Piazza at Paces
The Forum
290 Northside Parkway, Suite 250
Atlanta, Georgia 30327
(678) 553-4000

DESIGN ARCHITECT:

**SMALLWOOD, REYNOLDS,
STEWART, STEWART, &
ASSOCIATES, INC. ARCHITECTS**
One Piedmont Center, Suite 303
3565 Piedmont Road, Atlanta, Georgia 30305

PBS

5665 NEW NORTHSIDE DR.
SUITE 400
ATLANTA, GEORGIA 30328
770-933-0280 - PHONE
770-933-0971 - FAX

NOT VALID FOR CONSTRUCTION
UNLESS SIGNED IN THIS BLOCK